

# Current vs Mean Position of the Africa ITF

As analyzed by the NOAA Climate Prediction Center

## August 2009 Dekad 2

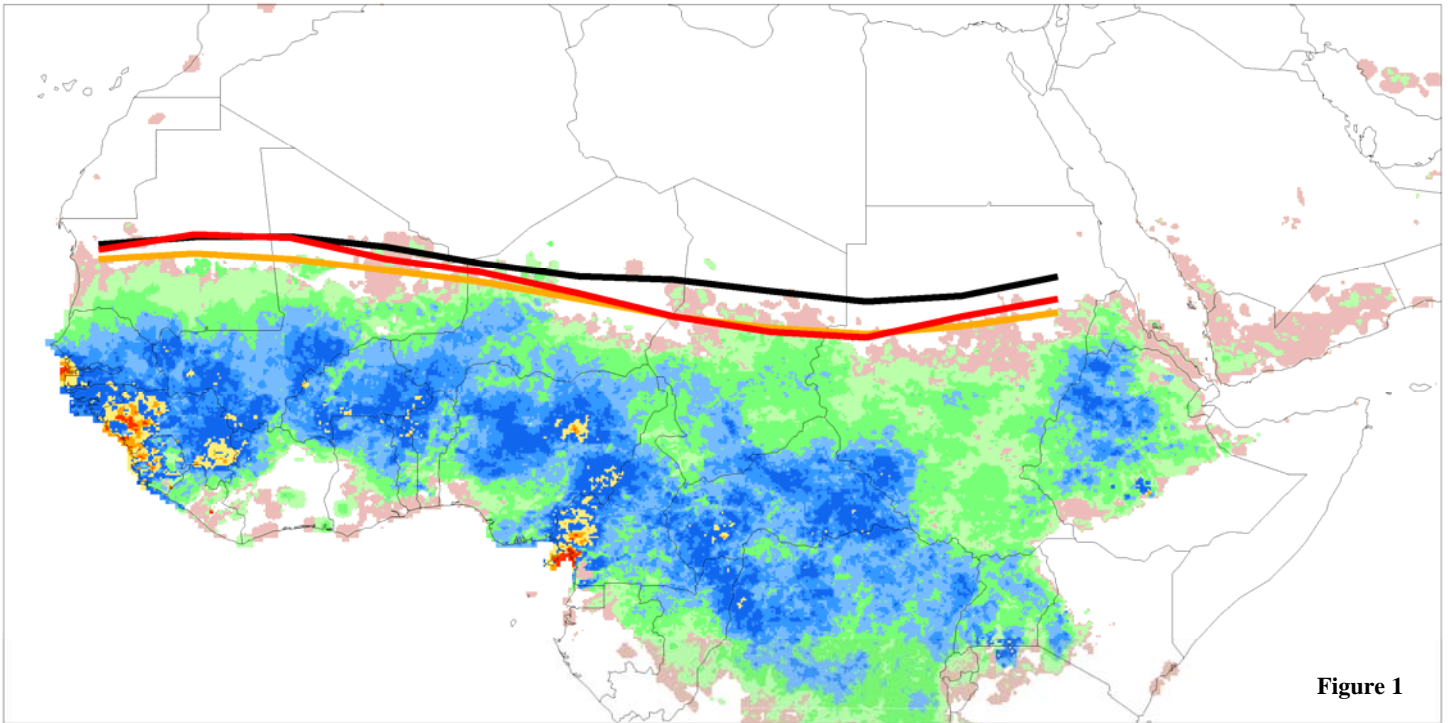


Figure 1

Accumulated Dekadal Precipitation:

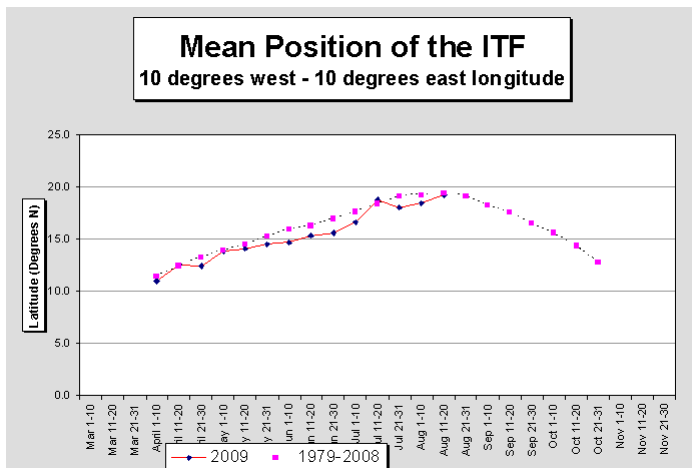
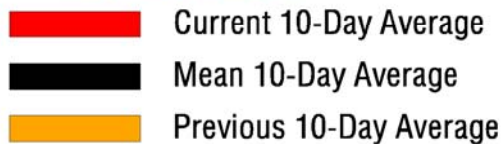


Figure 2

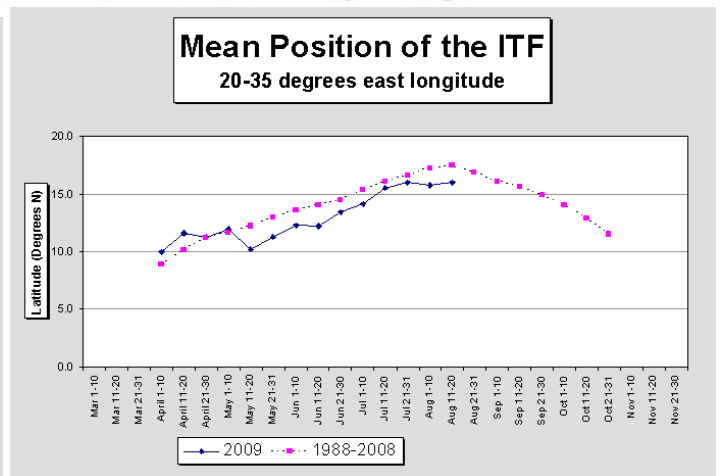


Figure 3

During the period from August 11-20, 2009, the African portion of the Inter-tropical Front (ITF) was located near 17.8N degrees, while the normal for this time of year is 18.7N degrees. The ITF is close to its peak and there has been some slight southward motion during the past week. Figure 1 shows the current position compared to normal, and it is apparent from this diagram that the ITF continues to be suppressed across much of Africa. Comparing the current position with the 1979-2008 average, the historical average is around 17.5N in the east, and the current position is around 16.0N. In the west the ITF is more suppressed with a historical average position of 19.6N, compared to the current of 19.2N. Figures 2 and 3 show the somewhat erratic movements of the ITF so far this year.