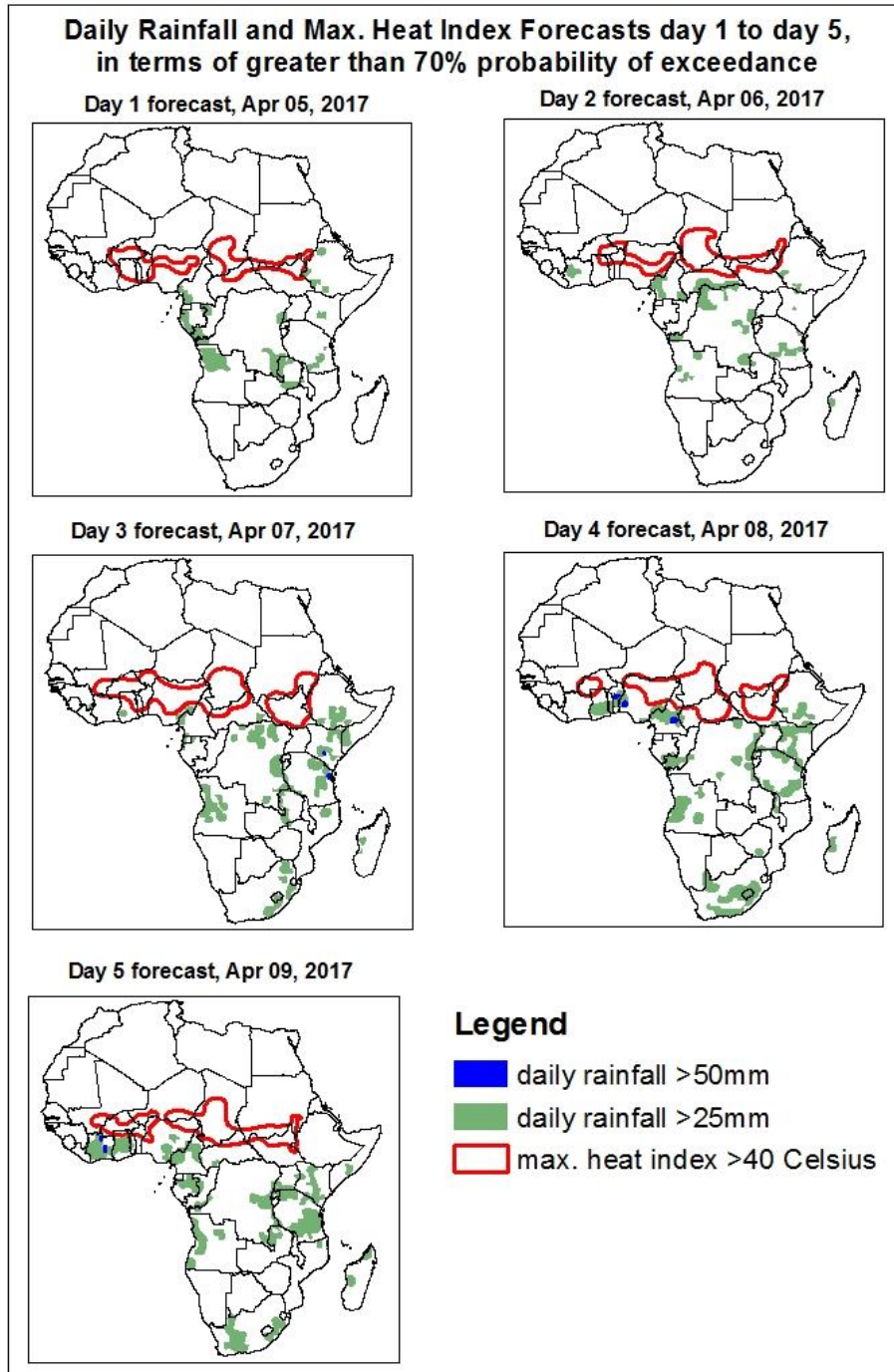


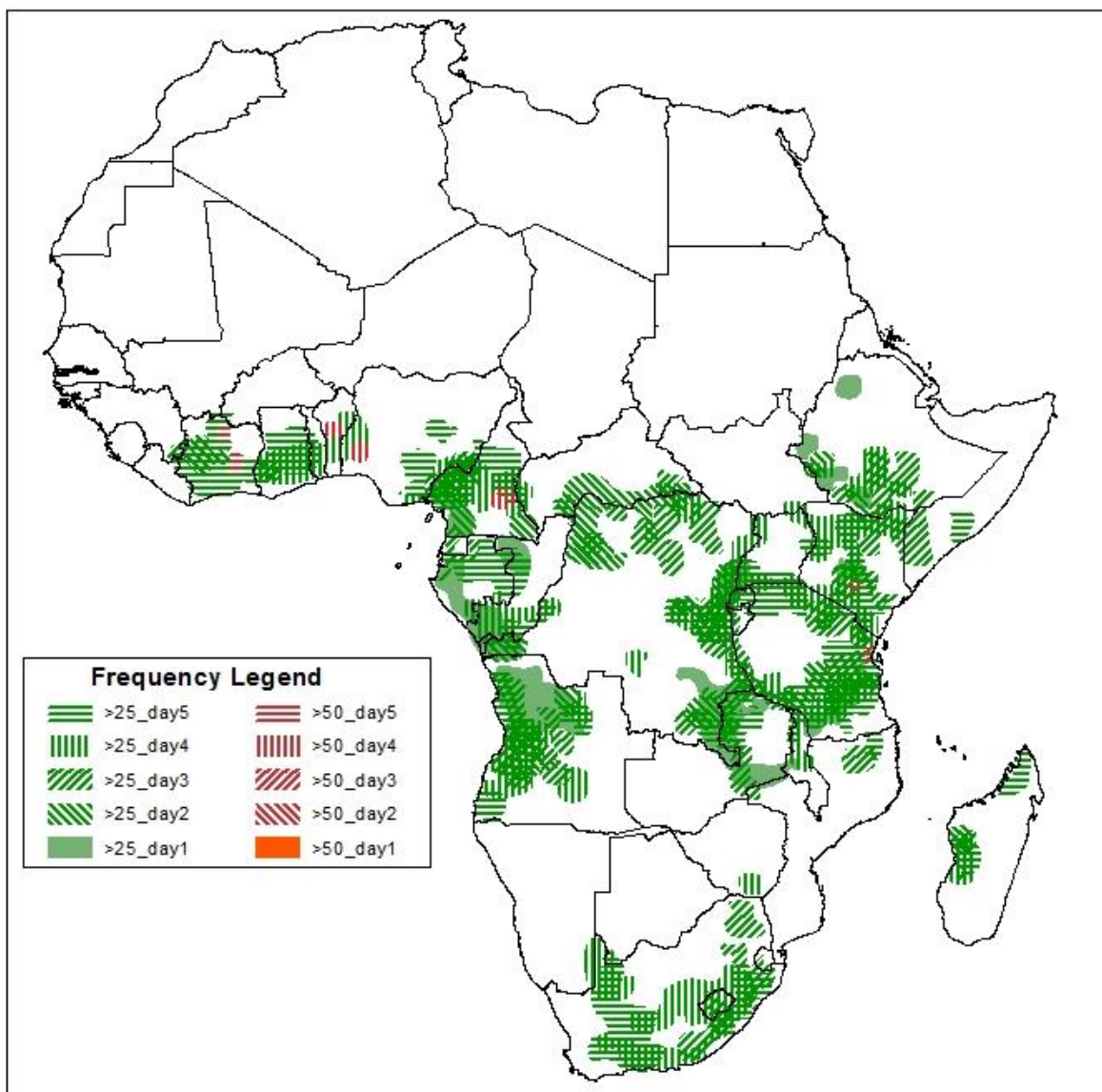
1. Rainfall, Heat Index and Dust Concentration Forecasts, (Issued on Apr 04, 2017)

1.1. Daily Rainfall and Maximum Heat Index Forecasts (valid: Apr 05 – 09, 2017)

The forecasts are expressed in terms of high probability of precipitation (POP) and high probability of maximum heat index, based on the NCEP/GFS, ECMWF and the NCEP Global Ensemble Forecasts System (GEFS) and expert assessment.



Five Days Rainfall Forecast Summary Apr 05 - 09, 2017

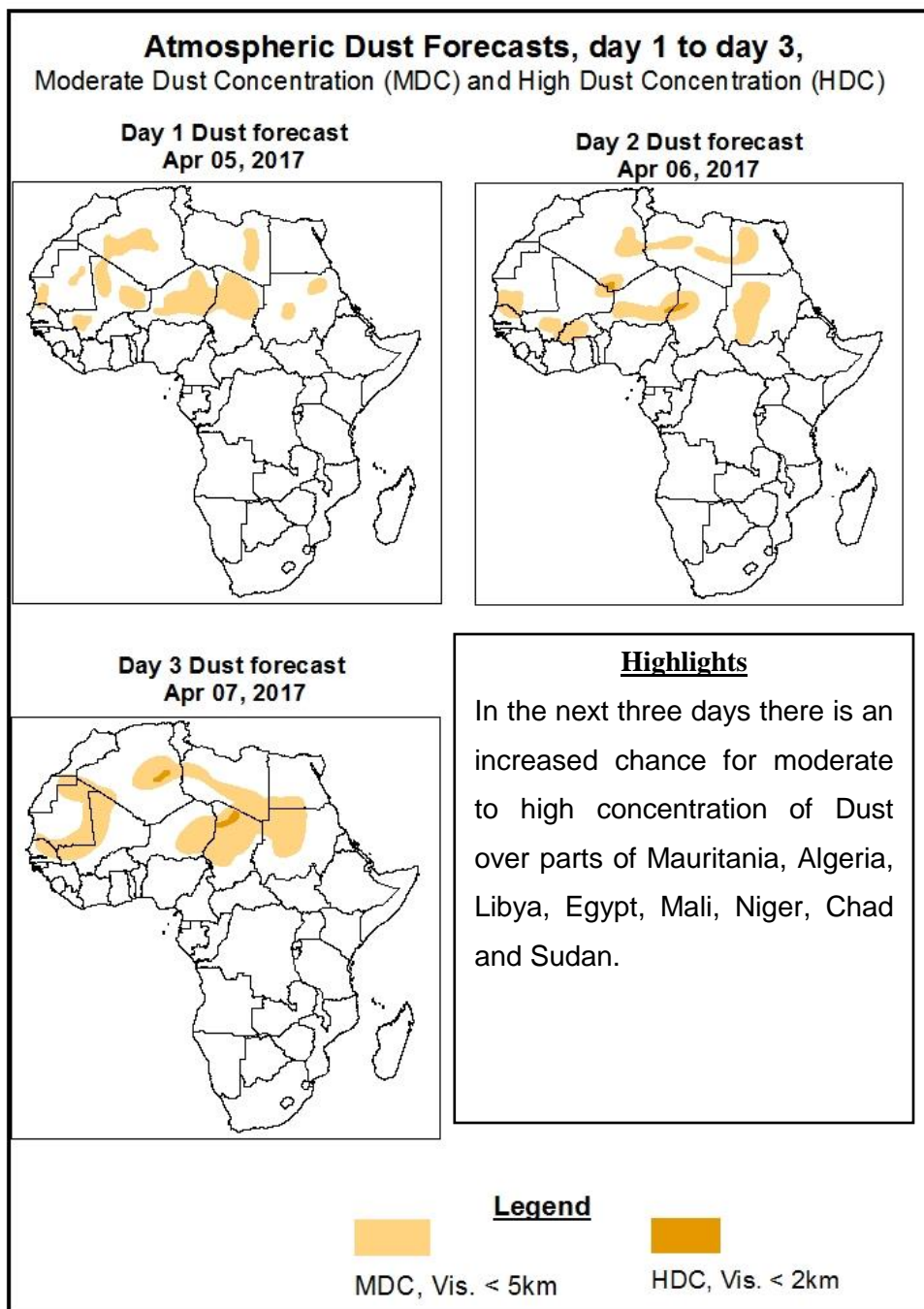


Highlights

In the next five days, lower level wind convergences across the Central and South African countries are expected to enhance rainfall in their respective regions. Therefore, there is an increased chance for two or more days of moderate to heavy rainfall over portions of Cote d'Ivoire, Ghana, Togo, Benin, Cameroon, Gabon, Congo, Equatorial Guinea, DRC, Uganda, Kenya, Burundi, Rwanda, Tanzania, Angola, Malawi, Lesotho, South Africa and local areas of Guinea, Nigeria, CAR, Ethiopia, Zambia, Mozambique and Madagascar.

1.2. Atmospheric Dust Concentration Forecasts (valid: Apr 05 – 07, 2017)

The forecasts are expressed in terms of high probability of dust concentration, based on the Navy Aerosol Analysis and Prediction System, NCEP/GFS lower-level wind forecasts and expert assessment.



1.3. Model Discussion, Valid: Apr 05 – Apr 09, 2017

The Azores High Pressure system over the North Atlantic Ocean is expected to weaken with its value of the central pressure decreasing from 1036hPa to 1028hPa during the next 96 hours and intensify to 1031hPa during the remaining forecast period.

The St. Helena High Pressure system over the Southeast of the Atlantic Ocean is expected to intensify with its value of the central pressure increasing from 1031hPa to 1035hPa in the next 48 hours, weaken to 1034hPa in the next 72 hours and intensify to 1035hPa during the remaining forecast period.

The Mascarene High Pressure system over the Southwest Indian Ocean is expected to weaken with its value of the central pressure decreasing from 1040hPa to 1028hPa during the next 96 hours and intensify to 1035hPa during the remaining forecast period.

At 925hPa, strong dry Northeasterly to Easterly winds may lead from light to moderate dust concentration over parts of Western Sahara, Senegal, Mauritania, Algeria, Libya, Egypt, Mali, Burkina Faso, Niger, Chad and Sudan.

At 850hPa level, lower level wind convergences are expected to prevail over Cameroon, Gabon, Congo, CAR, DRC, South Sudan, Uganda, Kenya, Tanzania, Namibia, Zimbabwe, Botswana, Mozambique, South Africa and Madagascar.

In the next five days, lower level wind convergences across the Central and South African countries are expected to enhance rainfall in their respective regions. Therefore, there is an increased chance for two or more days of moderate to heavy rainfall over portions of Cote d'Ivoire, Ghana, Togo, Benin, Cameroon, Gabon, Congo, Equatorial Guinea, DRC, Uganda, Kenya, Burundi, Rwanda, Tanzania, Angola, Malawi, Lesotho, South Africa and local areas of Guinea, Nigeria, CAR, Ethiopia, Zambia, Mozambique and Madagascar.

2.0. Previous and Current Day Weather over Africa

2.1. Weather assessment for the previous day (Apr 03, 2017)

Light to moderate rainfall was observed over portions of Guinea, Liberia, Cote d'Ivoire, Burkina Faso, Ghana, Cameroon, Gabon, Congo, DRC, Ethiopia, Tanzania, Malawi, Mozambique and Madagascar.

2.2. Weather assessment for the current day (Apr 04, 2017)

Intense convective clouds are observed over portions of Nigeria, Cameroon, Gabon, Congo, CAR, DRC, South Sudan, Ethiopia, Kenya, Somalia, Uganda, Tanzania, Angola, Zambia, Malawi, Mozambique and Madagascar.

