

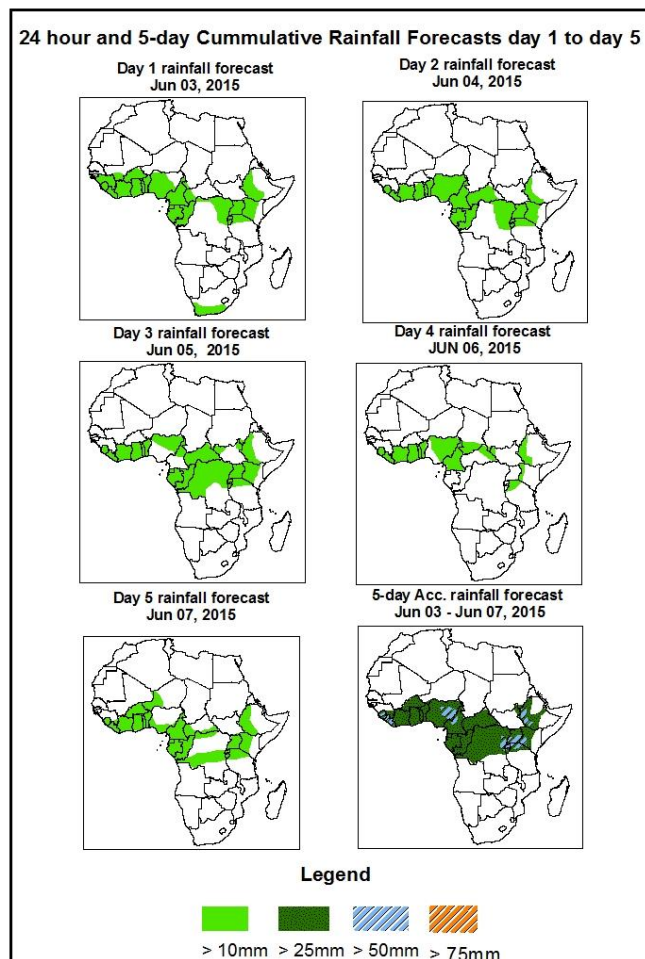


NCEP Contributions to the WMO Severe Weather Forecasting Demonstration Project (SWFDP) and to the African Monsoon Multidisciplinary Analysis (AMMA) Initiative

1. Rainfall Forecast: Valid 06Z of Jun 03 – 06Z of Jun 07, 2015. (Issued at 1600Z of Jun 02, 2015)

1.1. Twenty Four Hour Cumulative Rainfall Forecasts

The forecasts are expressed in terms of 75% probability of precipitation (POP) exceeded, based on the NCEP/GFS and the NCEP global ensemble forecasts system (GEFS) and expert assessment.

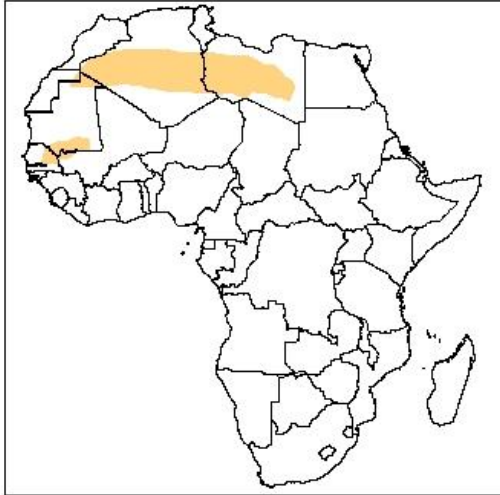


Summary

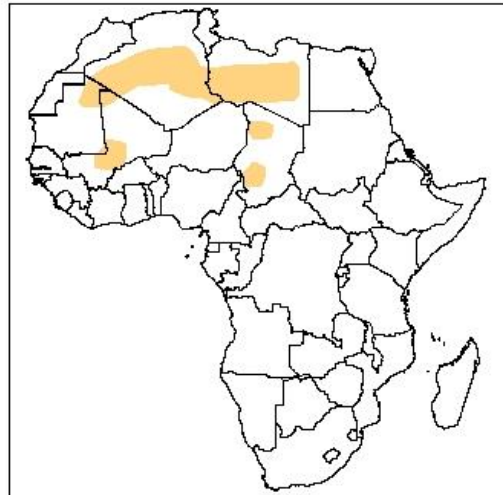
In the next five days, the monsoon flow from the Atlantic Ocean and its associated convergence across West Africa, and lower level wind convergences across the central African Countries, active CAB in the Lake Victoria region and lower level wind convergences in Ethiopia are expected to enhance rainfall in their respective regions. Thus, There is an increased a chance for heavy rainfall over Liberia, Nigeria, Cameroon,

Atmospheric Dust Forecasts, day 1 to day 3,
Moderate Dust Concentration (MDC) and High Dust Concentration (HDC)

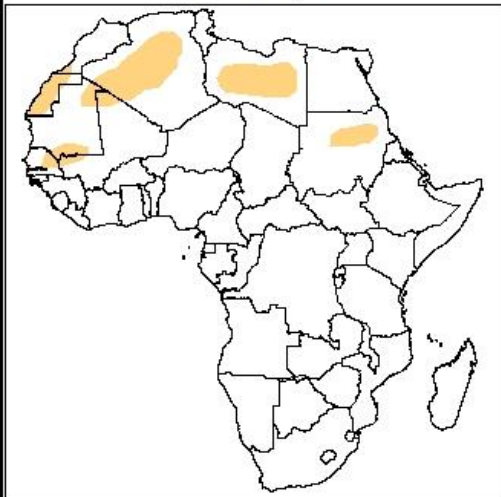
Day 1 Dust forecast
Jun 03, 2015



Day 2 Dust forecast
Jun 04, 2015



Day 3 Dust forecast
Jun 05, 2015



Highlights

There is an increased chance for moderate to high dust concentration over some parts of the Sahel and North African countries.

Legend



MDC, Vis. < 5km



HDC, Vis. < 1km

1.2. Model Discussion: Valid from 06Z of Jun 02, 2015

The St Helena high pressure system over the Southeast Atlantic Ocean is expected to weaken gradually, with its central pressure decreasing from 1031hpa to 1026hpa through 24 to 96 hours, according to the GFS model.

The central pressure value of the Mascarene high pressure system over the Southwestern Indian Ocean is expected to decrease from about 1031hpa in 24hours to 1027hpa in96hours, according to the GFS model.

Heat lows in the region between Mali and Sudan across the Sahel region are expected to deepen slightly during the forecast period, with their average central pressure value decreasing from about 1008hpa to about 1006hpa.

The East African ridge across the Southeast and East Africa is expected to weaken slightly along with weakening of the Mascarene high pressure system. The northern limit of 1016hpa isobar associated with East African ridge is expected to retreat southwards through 24 to 96 hours.

At 925Hpa level, the monsoon flow from the Atlantic Ocean is expected to remain active across the much of the Gulf of Guinea region. On the other hand, dry northeasterly wind (>20kts) is expected to prevail across northern Mauritania, Algeria, Egypt, and northern Sudan.

At 850Hpa level, east-west oriented wind convergence is expected to remain active across Guinea, Burkina Faso, northern Nigeria, northern Cameroon, CAR and Sudan. Wind convergence associated with Congo Air Boundary (CAB) is also expected to remain active in the Lake Victoria region. Localized wind convergences are expected to prevail across portions of Ethiopia during the forecast period. On the other hand, strong lower level wind associated with the Somali Jet is expected to remain active across eastern Kenya, Somalia and southeastern Ethiopia.

At 700hpa level, a narrow area of strong easterly wind (>30kts) is expected to prevail along the Gulf of Guinea coast and parts of the Central Africa region through 24 to 48hours, and the wind is expected to weaken towards end of the forecast period.

At 500Hpa level, isolated areas of strong easterly wind (>50kts) is expected to prevail over the Gulf of Guinea region and parts of the Central Africa countries.

In the next five days, the monsoon flow from the Atlantic Ocean and its associated convergence across West Africa, and lower level wind convergences across the central African Countries, active CAB in the Lake Victoria region and lower level wind convergences in Ethiopia are expected to enhance rainfall in their respective regions. Thus, There is an increased a chance for heavy rainfall over Liberia, Nigeria, Cameroon, Kenya, DRC, Rwanda, Burundi, Ivory Coast, and Ethiopia.

2.0. Previous and Current Day Weather Discussion over Africa

(01 – 02 Jun 2015)

2.1. Weather assessment for the previous day (June 1, 2015)

Moderate to heavy rainfall were observed across Liberia, Ivory Coast, Nigeria, South Africa, Cameroon, CAR, Rwanda, Burundi, Uganda, DRC, South Sudan, and Ethiopia.

2.2. Weather assessment for the current day (Jun 02, 2015)

Intense convective deep clouds are observed over Togo, Benin, Niger, Cameroon, CAR, DRC, South Africa, South Sudan, Sudan, Somalia, Burundi, Rwanda, Uganda, and Ethiopia.

