

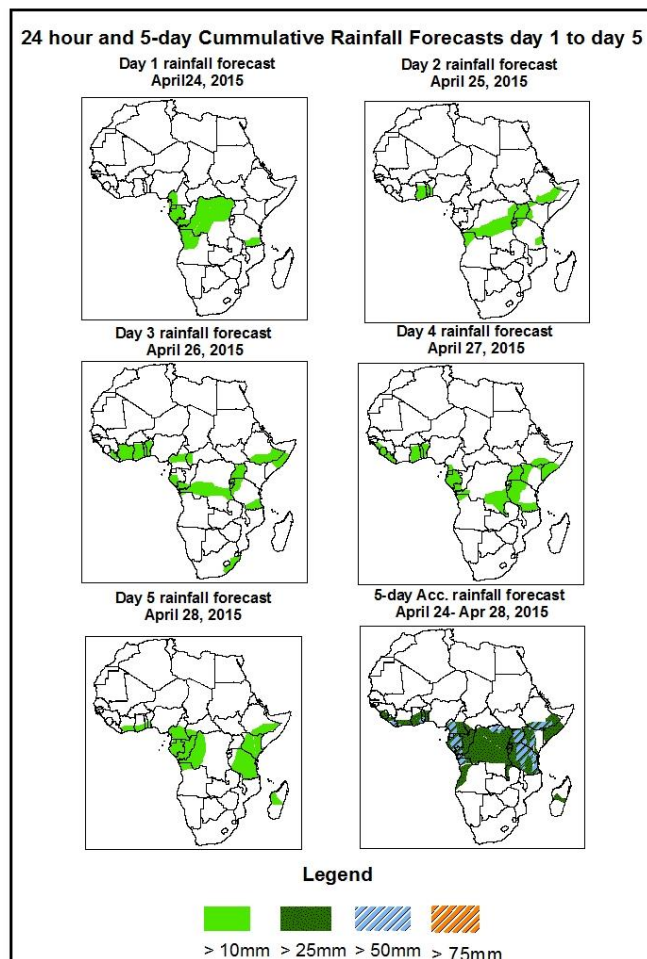


NCEP Contributions to the WMO Severe Weather Forecasting Demonstration Project (SWFDP) and to the African Monsoon Multidisciplinary Analysis (AMMA) Initiative

1. Rainfall Forecast: Valid 06Z of April 23 – 06Z of April 28, 2015. (Issued at 1600Z of April 23, 2015)

1.1. Twenty Four Hour Cumulative Rainfall Forecasts

The forecasts are expressed in terms of 75% probability of precipitation (POP) exceeded, based on the NCEP/GFS and the NCEP global ensemble forecasts system (GEFS) and expert assessment.

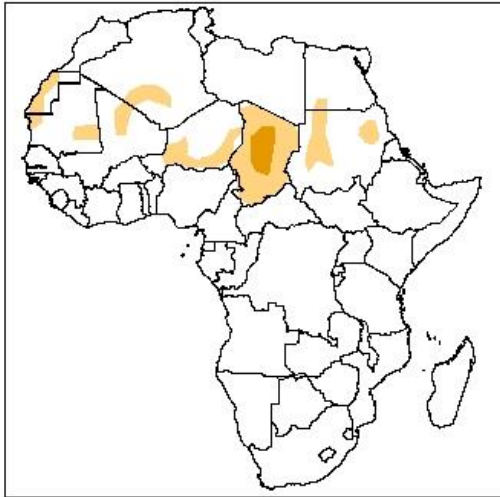


Summary

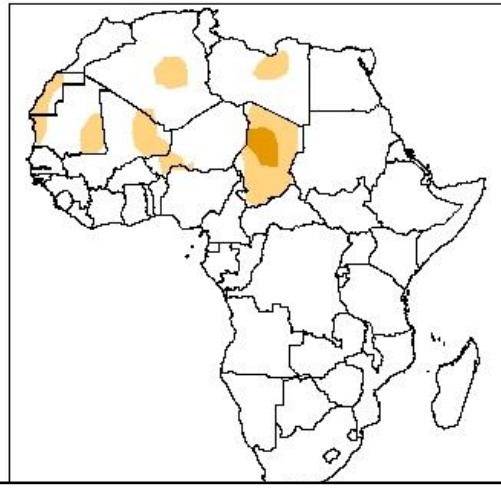
In the next five days, lower-level wind convergence over Mali, Nigeria, Cameroon, South Sudan, Ethiopia and CAR is expected to enhance rainfall in these regions. There is an increased chance for heavy rainfall over pocket areas of Kenya, Tanzania, Gabon, Congo Brazzaville, some parts of DRC, Rwanda, Burundi, Uganda, coastal area of Angola, and Southern Ethiopia.

Atmospheric Dust Forecasts, day 1 to day 3,
Moderate Dust Concentration (MDC) and High Dust Concentration (HDC)

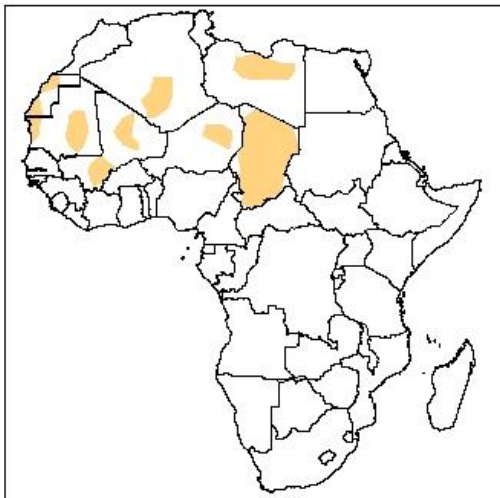
Day 1 Dust forecast
April 24, 2015



Day 2 Dust forecast
April 25, 2015



Day 3 Dust forecast
April 26, 2015



Highlights

There is an increased chance for moderate to high dust concentration over some parts of the Sahel, and North Africa countries, with highest dust concentration expected over some parts of Chad.

Legend



MDC, Vis. < 5km



HDC, Vis. < 1km

1.2. Model Discussion: Valid from 06Z of April 24, 2015

The Azores high pressure system over the Northeast Atlantic Ocean is expected to remain constant at value of 1020hpa during the forecast model, according to the GFS model.

The Arabian High Pressure system is expected to remain constant at value of 1020hpa during the forecast period, according to the GFS model.

The central pressure value of the Mascarene high pressure system over the southwestern Indian Ocean is expected to weaken from central pressure value of 1034hpa in 24 hours to 1030hpa in 120hours during the forecast period, according to the GFS model.

The St Helena high pressure system over the Southeast Atlantic Ocean is expected to intensify from a central pressure value of 1022hpa in 24 hours to 1024hpa in 120 hours, according to the GFS model.

At 925Hpa level, easterly and north-easterly wind (>20kts) is expected to prevail across much of the African countries through 24 to 120 hours while the intensity of the wind tends to weaken across the North central, Northeastern regions of Africa, while remaining moderately strong across Northwestern Africa towards end of the forecast period, according to the GFS model.

At 850Hpa level, easterly and south-easterly wind is expected to prevail across much of African countries while wind convergence is expected to remain active in Nigeria, Cameroon, South Sudan, Mali, Ethiopia and CAR during the forecast period, according to the GFS model.

At 700hpa level, a trough associated with mid-latitude frontal system is expected to prevail across Northeast Africa. Divergence is expected over North Africa and Southern African countries. Easterly wind flow over western, Eastern and central Africa is expected to prevail during the forecast period, according to the GFS model.

At 500Hpa, westerly Wind over North and Southern African countries, easterly winds over west east and central Africa will prevail in the region during the forecast period, according to the GFS model.

In the next five days, lower-level wind convergence over Mali, Nigeria, Cameroon, South Sudan, Ethiopia and CAR is expected to enhance rainfall in these regions. There is an increased chance for heavy rainfall over pocket areas of Kenya, Tanzania, Gabon, Congo Brazzaville, some parts of DRC, Rwanda, Burundi, Uganda, coastal area of Angola, and Southern Ethiopia.

2.0. Previous and Current Day Weather Discussion over Africa

(April 22, 2015 – April 23, 2015)

2.1. Weather assessment for the previous day (April 22, 2015)

Moderate to heavy rainfall were observed across some parts South Africa, Kenya, Ivory Coast, coastal area of Tanzania, southern Ethiopia, Somalia and Uganda.

2.2. Weather assessment for the current day (April 23, 2015)

Intense convective deep clouds are observed over DRC, Somalia, Angola, southern Ethiopia, Kenya and Rwanda.

