

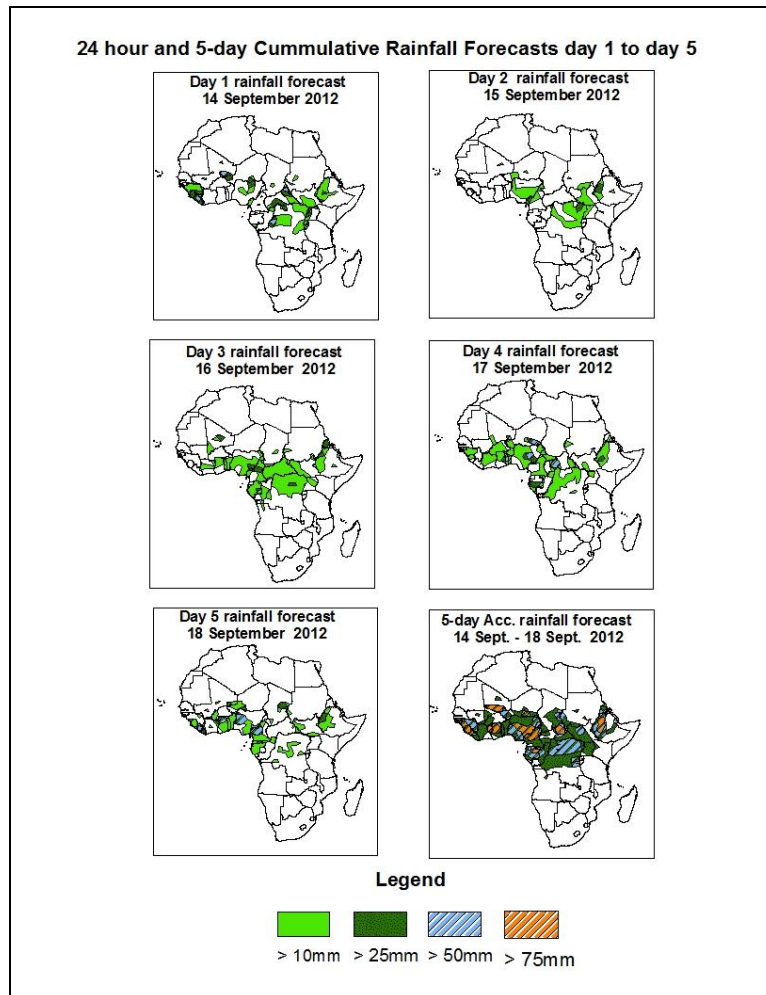


NCEP Contributions to the WMO Severe Weather Forecasting Demonstration Project (SWFDP) and to the African Monsoon Multidisciplinary Analysis (AMMA) Initiative

1.0. Rainfall Forecast: Valid 06Z of September 14th – 06Z of September, 18th 2012. (Issued at 13:00Z of September 13th 2012)

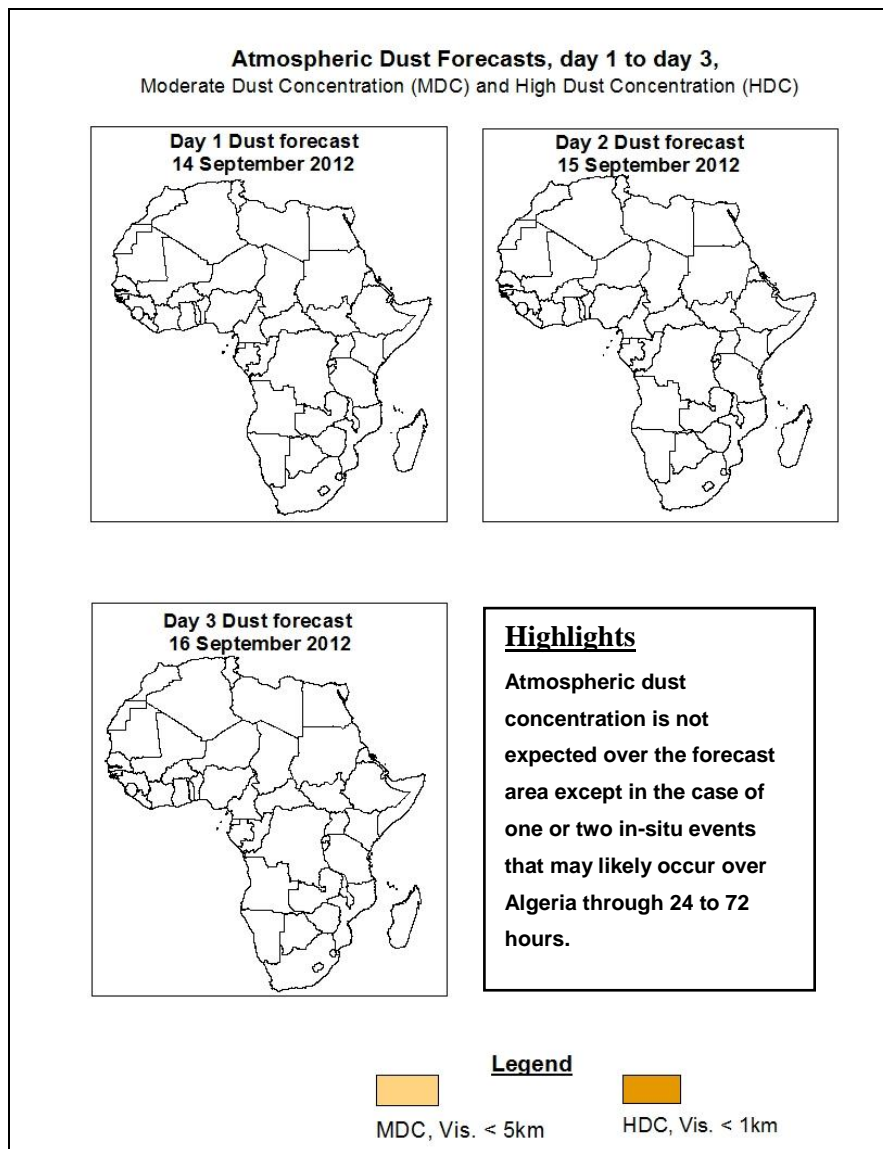
1.1. Twenty Four Hour Cumulative Rainfall Forecasts

The forecasts are expressed in terms of 75% probability of precipitation (POP) exceeded, based on the NCEP NWP outputs, the NCEP global ensemble forecasts system (GEFS) and expert assessment.



Summary

In the next five days, ITD is expected to fluctuate between 10°N and 21°N with moderate to strong monsoon depth within 24 to 120 hours; also the TEJ, AEJ and the AEW propagation with vortices within the 850 to 700hpa pressure level fields are expected to enhance rainfall activities over parts of South Sudan Republic, Cameroon, Nigeria, South Chad, the Sahel Region, Sierra Leone, Guinea Conakry, the Northern Guinea Gulf Countries, Central African Republic and Ethiopia.



1.3. Model Discussion: Valid from 00Z of September 13th 2012.

The heat lows over Mauritania, Mali, Algeria, Niger, Chad and Sudan are expected to fluctuate in their positions while deepening and filling up and vice versa, through 24 to 120 hours, according to the GFS model.

According to the GFS model, a thermal low over east Mauritania (1010hpa) in 24 hours is expected to decrease to 1008hpa in 48 hours and tends to maintain this central value around central and eastern Mauritania through 72 to 120 hours. The second low over south Algeria and north Mali (1008hpa) in 24 hours is expected to maintain the 1008hpa

central value through 48 to 120 hours. The third low over central Niger and central Chad (1008hpa) in 24 hours is expected to maintain this core value in 48 hours before a decrease to 1006hpa in 72 hours and tends to increase to 1008hpa in 120 hours; while the low over North Sudan (1008hpa) in 24 hours is expected to fluctuate between 1008hpa and 1006hpa central value through 48 to 120 hours.

According to the GFS model, the St. Helena High pressure system over the South Atlantic Ocean with a central value of 1034hpa in 24 hours located at latitude 40°S is expected to decrease significantly to 1028hpa in 72 hours while moving to latitude 30°S, and tends to maintain this core value of 1028hpa through 72 to 120 hours while remaining quasi-stationary at latitude 30°S.

According to the GFS model, the Azores high pressure system over the North Atlantic Ocean with its central pressure value of 1026hpa in 24 hours and locates at longitude 20°W is expected to gradually decrease its core value to 1024hpa in 72 hours before increasing back to 1026 in 120 hours while fluctuating between longitudes 15°W and 40°W through 48 to 120 hours.

At 925hpa level, a zone of moderate dry northerly and northeasterly winds (15 to 25kts) is expected to prevail over north Mali, north Niger and north Mauritania through 24 to 72 hours.

At the 850hpa level, a lower tropospheric wind convergence associated with strong and significant West African Monsoon inflow and depth between latitude 10°N and 21°N is expected to prevail over parts of Mauritania, Mali, Niger, Sudan, Cameroon, Central African Republic, Chad and Western Africa through 24 hours to 120 hours. Vortices are expected over Ghana, Nigeria, Cote d'Ivoire, Central African Republic, Niger and Chad. The convergence associated with the meridional arm of the ITCZ is expected to oscillate between portions of South Sudan Republic; North and Central Democratic Republic of Congo; West and North Uganda; South and East Central African Republic and the Great Lake Countries through 24 hours to 120 hours.

At 700hpa level, the AEJ with a core value between 15 and over 35 knots is expected to affect parts of Gambia, Sierra Leone, Cameroon, Guinea-Conakry, Senegal, Mali,

Niger, Nigeria, Ghana, Burkina Faso, Sudan, Chad, and Mauritania. Vortices are expected over the south-east coast of Nigeria. The African Easterly Waves (AEW) is also expected to propagate westwards affecting parts of Togo, Benin Republic, Chad, Sudan, Ghana, Democratic Republic of Congo, Central Africa Republic, Guinea-Conakry, Sierra Leone, South Sudan Republic and Nigeria within 24 to 120 hours.

At 500hpa level, a wave is expected to affect parts of Sudan, Mali, Nigeria, Chad, Niger, Cote d'Ivoire, Cameroon, Burkina Faso and Central African Republic, through 24 to 120 hours with no visible vortices observed on the forecast charts.

At 200mb, the Tropical Easterly Jet with a maximum core of 05 to 35 Knots will affect portions of South Sudan Republic and the South Guinea Gulf Countries; parts of Ethiopia, Cameroon and Central African Republic; a slight north-easterly wind flow will also continue to affect most parts of West Africa, Chad, Cameroon and Sudan through 24 to 120 Hours.

In the next five days, ITD is expected to fluctuate between 10°N and 21°N with moderate to strong monsoon depth within 24 to 120 hours; also the TEJ, AEJ and the AEW propagation with vortices within the 850 to 700hpa pressure level fields are expected to enhance rainfall activities over parts of South Sudan Republic, Cameroon and Nigeria; South Chad; portions of the Sahel Region, Sierra Leone and Guinea Conakry; Northern Guinea Gulf Countries; part of Central African Republic; West and North Ethiopia.

Atmospheric dust concentration is not expected over the forecast area except in the case of one or two in-situ events that may likely occur over Algeria through 24 to 72 hours.

2.0. Previous and Current Day Weather Discussion over Africa

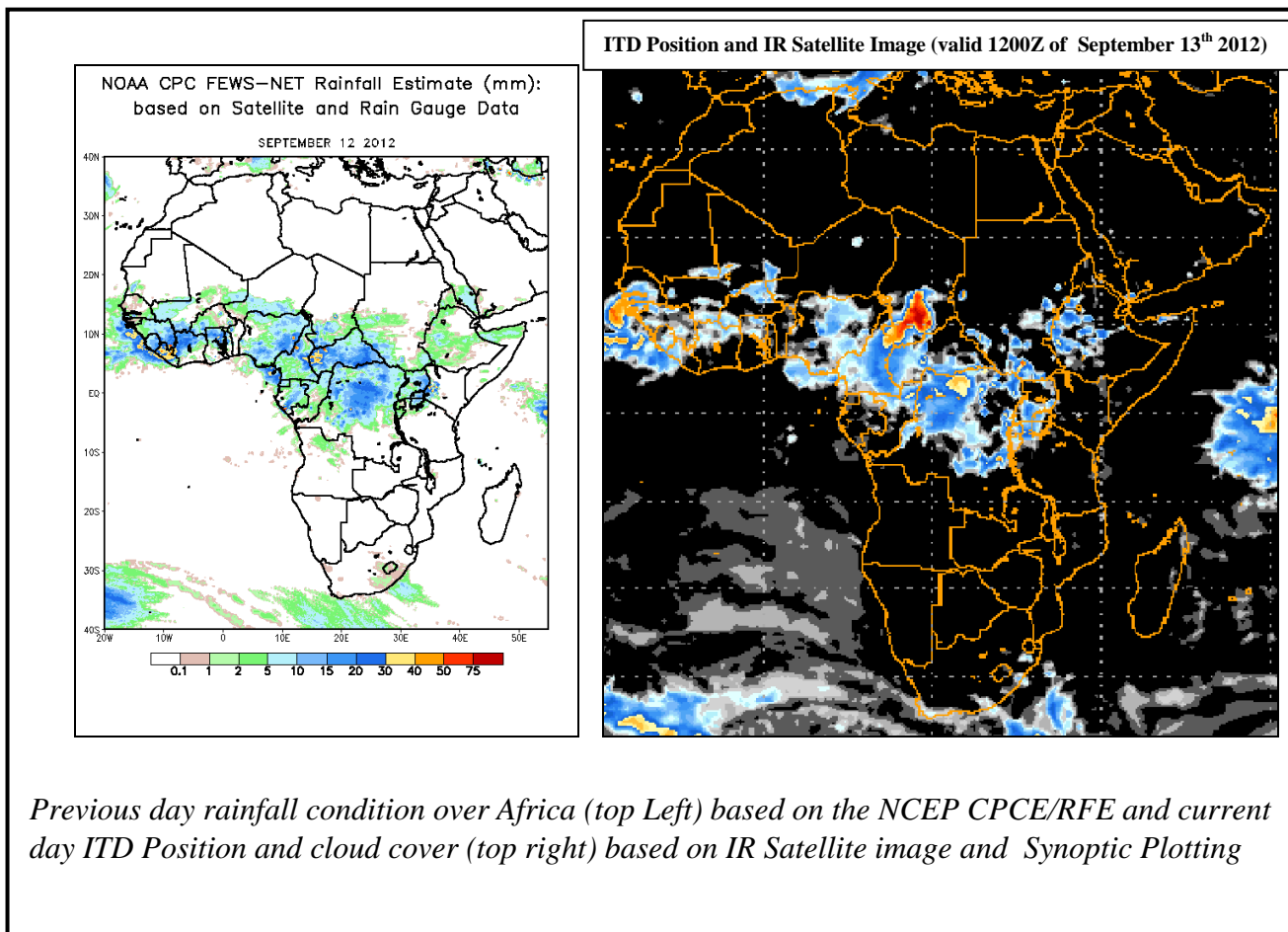
(September 12th 2012– September 13th 2012)

2.1. Weather assessment for the previous day (September 12th 2012)

During the previous day, moderate to heavy rainfall was observed over parts of south Mauritania; south Mali; southern Niger; Sierra Leone; Nigeria; south Chad; Guinea Conakry; Liberia; Senegal; Burkina Faso; Benin Republic; Cameroon; Democratic Republic of Congo; Central African Republic; South Sudan Republic; Kenya; north Angola; Uganda and Ethiopia.

2.2. Weather assessment for the current day (September 13th 2012)

Convective activities observed across parts of Mali; Mauritania; Niger, Angola, Ghana; Nigeria; south Chad; Central African Republic; Cameroon; Democratic Republic of Congo; South Sudan Republic; Burkina Faso; Senegal; Guinea; Liberia; Ethiopia; Benin Republic; Kenya and Togo.



Author: Izuchukwu Ebenebe, (Nigeria Meteorological Agency / CPC-African Desk); izu.ebenebe@noaa.gov