

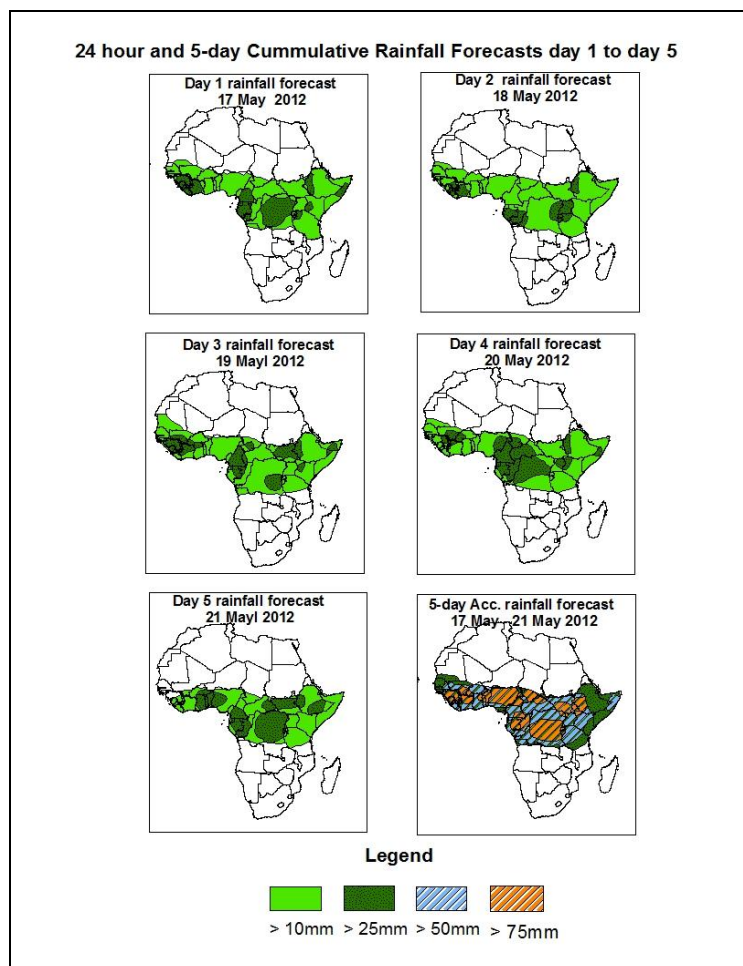


NCEP Contributions to the WMO Severe Weather Forecasting Demonstration Project (SWFDP) and to the African Monsoon Multidisciplinary Analysis (AMMA) Initiative

1.0. Rainfall Forecast: Valid 06Z of 17 May – 06Z of 21 May 2012, (Issued at 16:00Z of 16 May 2012)

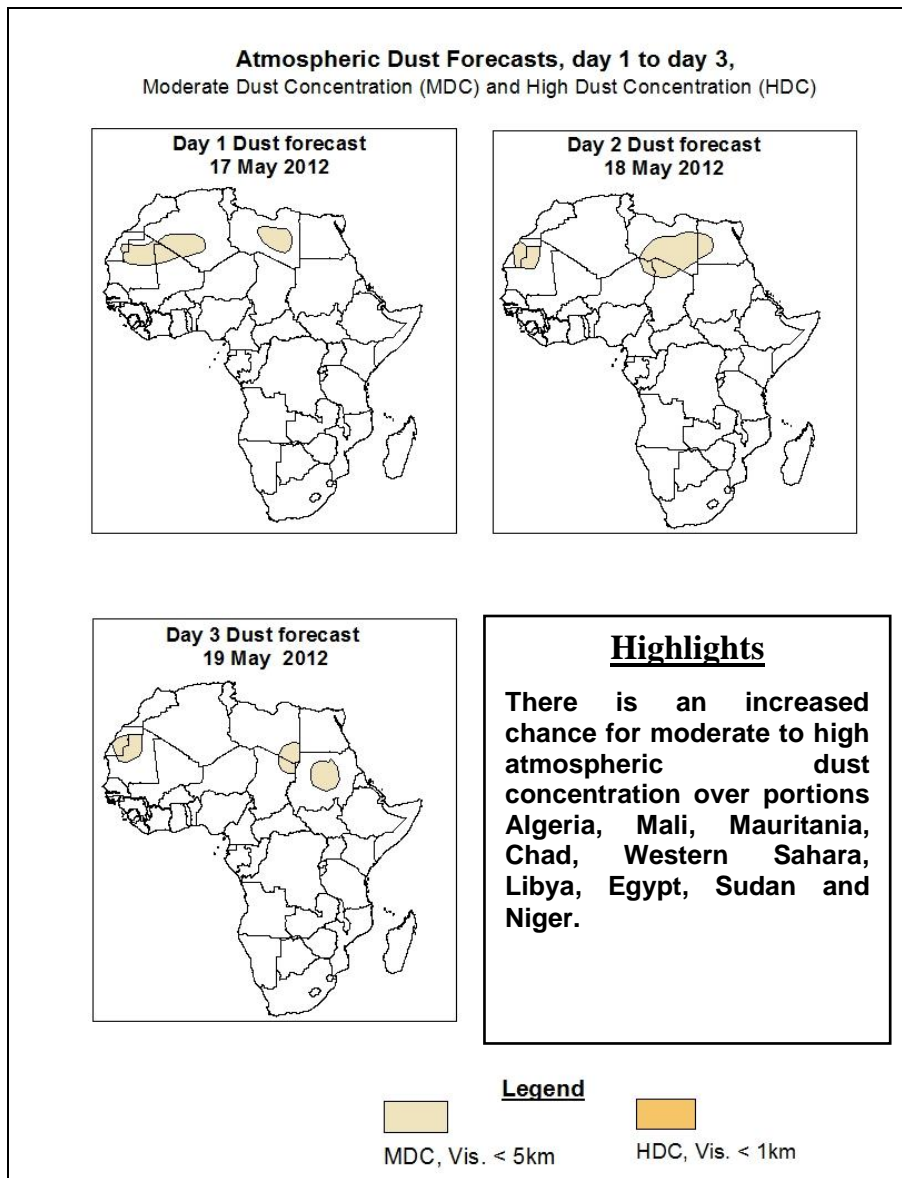
1.1. Twenty Four Hour Cumulative Rainfall Forecasts

The forecasts are expressed in terms of 75% probability of precipitation (POP) exceeded, based on the NCEP, UK Met Office and the ECMWF NWP outputs, the NCEP global ensemble forecasts system (GEFS) and expert assessment.



Summary

In the next five days, seasonal wind convergences in the Gulf of Guinea, convergence over central Africa and western equatorial Africa regions, convergences associated with Congo Air Mass, seasonal wind convergences in southern Ethiopia, Southern Sudan and Somalia, and cyclonic circulation off the coast of East Africa are expected to enhance rainfall across their respective regions. In general, there is an increased chance for heavy rainfall over portions of Liberia, Guinea, Sierra Leone, Ivory Coast, Burkina Faso, Mali, Ghana, Togo, Benin, Nigeria, Cameroon, Chad, DRC, CAR, Gabon, Congo, Ethiopia, Uganda, Kenya, portions of Tanzania, South Sudan Republic Rwanda and Burundi.



1.3. Model Discussion: Valid from 00Z of 16 May 2012

According to the GFS, ECMWF and UKMET models an east-west oriented trough and its associated heat lows are expected to prevail in the region between southern Mali and Sudan.

A low near Niger, Burkina Faso and Benin is expected to shift toward the border between Mali and across Niger; with its central pressure value tends to be 1005hpa through 96 to 120 hours. The central pressure value of a low over Chad and Cameroon tends to decrease from 1004hpa to 1002hpa through 24 to 48 hours. The central pressure value tends to increase to 1004hpa in 72 hours. The central pressure value

tends to slightly increase to 1006hpa through 96 to 120 hours. The low across Ethiopia, Sudan and South Sudan Republic is also expected to deepen; with its central pressure value tends to decrease from 1005hpa to 1004 through 24 to 48 hours. The central pressure value tends to be constant at 1006hpa through 72 hours to 96 hours. The central pressure value tends to decrease to 1004hpa in 120 hours.

According to UKMET and ECMWF models, the UKMET model of the St. Helena High pressure system over southeast Atlantic Ocean is expected to deepen; with its central pressure value tends to be 1022hpa in 24 hours. The central pressure value tends to decrease from 1031hpa to 1027hpa through 96 to 120 hours. According to the ECMWF model, the central pressure value tends to decrease from 1031hpa to 1028hpa through 96 to 120 hours. Lastly, according to the GFS model, the central pressure value tends to be 1022hpa 24 hours. The central pressure value tends to decrease from 1032hpa to 1027hpa through 96 to 120 hours.

According to the GFS model, the Mascarene high pressure system over southwestern Indian Ocean is expected to shift eastwards (about 47°E to 55°E), while giving way to the interactions between mid-latitude and tropical systems through 24 to 48 hours with its central pressure value is expected to be at about 1020hpa. The central pressure value of this high tends to increase to about 1025hpa, by shifting at about 67°E in 72 hours. The central pressure value tends to be constant at about 1031hpa, by shifting from about 82°E to 87°E through 96 to 120 hours. According to the ECMWF model, the central pressure value of this high tends to increase from about 1020hpa to 1026hpa, by shifting from about 54°E to 77°E through 48 to 96 hours. The central pressure value tends to decrease to about 1022hpa, by shifting from about 79°E in 120 hours. Lastly, according to the UKMET model of the Mascarene high pressure system over southwestern Indian Ocean is expected to shift eastwards (about 48°E to 56°E), while giving way to the interactions between mid-latitude and tropical systems through 24 to 48 hours with its central pressure value is expected to decrease from about 1021hpa to 1020hpa. The central pressure value tends to increase to about 1024hpa, by shifting at about 66°E in 72 hours.

At 925hpa level, zone of moderate and dry northerly and easterly winds (25 to 35kts) are expected to prevail over parts of Sudan, Egypt, Chad, Mali, Morocco, Mauritania, Tunisia, Libya, Algeria, Niger and Western Sahara through 24 to 120 hours.

At the 850hpa level, a lower tropospheric wind convergence associated with the West African Monsoon is expected to prevail over parts of Ivory Coast, Northern Nigeria, Mali, Burkina Faso, Guinea and Niger tend to shift toward Niger through 24 hours to 120 hours. Then, the convergence is expected to extend towards Chad, Cameroon, Northeastern Nigeria and Sudan through 24 to 120 hours. Seasonal lower level convergences are expected to remain active over Southern Sudan Republic and Ethiopia through 24 to 120 hours. The convergence associated with the meridional arm of the ITCZ is expected remain active across Tanzania, Kenya and Somalia during 24 hours to 120 hours and the convergence tends to become a cyclonic circulation over Coast of Kenya, Somalia and Tanzania.

At 500hpa level, a mid-latitude trough across Northern Africa and the neighboring areas is expected to deepen gradually, with its axis over Sudan, Algeria, Libya, Egypt, Western Sahara, Niger, Morocco and Northern Mauritania through 24 to 120 hours. A mid-latitude frontal trough is also expected propagate across South Africa Republic during 24 to 120 hours.

At 200mb, the Sub-Tropical Westerly Jet across northeastern Atlantic Ocean, North Africa and Eastern Egypt is expected to have a wavy pattern, with cores over Northwest and Northeast Africa. The core speed over Algeria, Morocco, Tunisia, Western Sahara and Libya, is expected to exceed 110kts during 24 to 72 hours, and it tends to shift northwards through 96 to 120 hours. The winds speed across the core over Egypt, Sudan and the Red Sea is expected to exceed 90kts during 24 to 72 hours, and then it tends to weaken the wind speed values of below 70knts towards end of the forecast period.

In the next five days, seasonal wind convergences in the Gulf of Guinea, convergence over central Africa and western equatorial Africa regions, convergences associated with Congo Air Mass, seasonal wind convergences in southern Ethiopia, Southern Sudan and Somalia, and cyclonic circulation off the coast of East Africa are expected to enhance rainfall across their respective regions. In general, there is an increased chance for heavy rainfall over portions of Liberia, Guinea, Sierra Leone, Ivory Coast, Burkina Faso, Mali, Ghana, Togo, Benin, Nigeria, Cameroon, Chad, DRC, CAR, Gabon, Congo, Ethiopia, Uganda, Kenya, portions of Tanzania, South Sudan Republic, Rwanda and Burundi.

There is an increased chance for moderate to high atmospheric dust concentration over portions Algeria, Mali, Mauritania, Chad, Western Sahara, Libya, Egypt, Sudan and Niger.

2.0. Previous and Current Day Weather Discussion over Africa

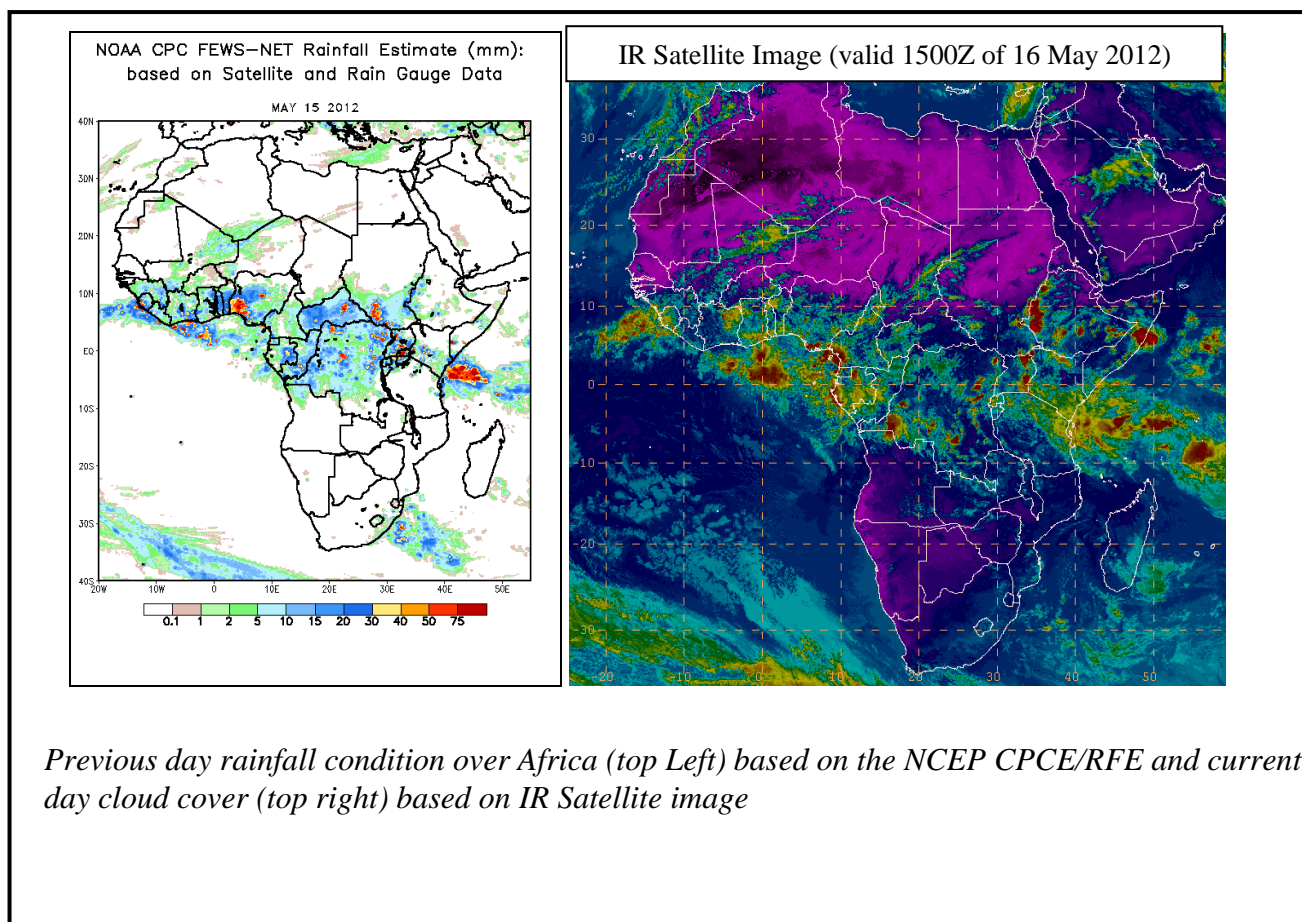
(15 May – 16 May 2012)

2.1. Weather assessment for the previous day (15 May 2012)

During the previous day, moderate to locally heavy rainfall was observed across portions of Guinea, Sierra Leone, Liberia, Mali, Niger, Ivory Coast, Ghana, Togo, Benin, Nigeria, Cameroon, Gabon, CAR, DRC, Congo, Ethiopia, Southern Sudan Republic, Tanzania, Kenya, Somalia, Rwanda, Burundi and Northern Angola.

2.2. Weather assessment for the current day (16 May 2012)

Intense clouds are observed across Liberia, Sierra Leone, Guinea, Ivory Coast, Nigeria, Ghana, Togo, Benin, Cameroon, Gabon, Congo, DRC, Ethiopia, Somalia, Southern Sudan Republic, Uganda, Tanzania, Northern Angola, Rwanda and Kenya.



Authors: Eugene V. S. Gar-Glahn, (Liberia Meteorological Service / CPC-African Desk); eugene.gar-glahn@noaa.gov
Ezekiel Njoroge, (Kenyan Meteorological Department / CPC-African Desk); ezekiel.njoroge@noaa.gov