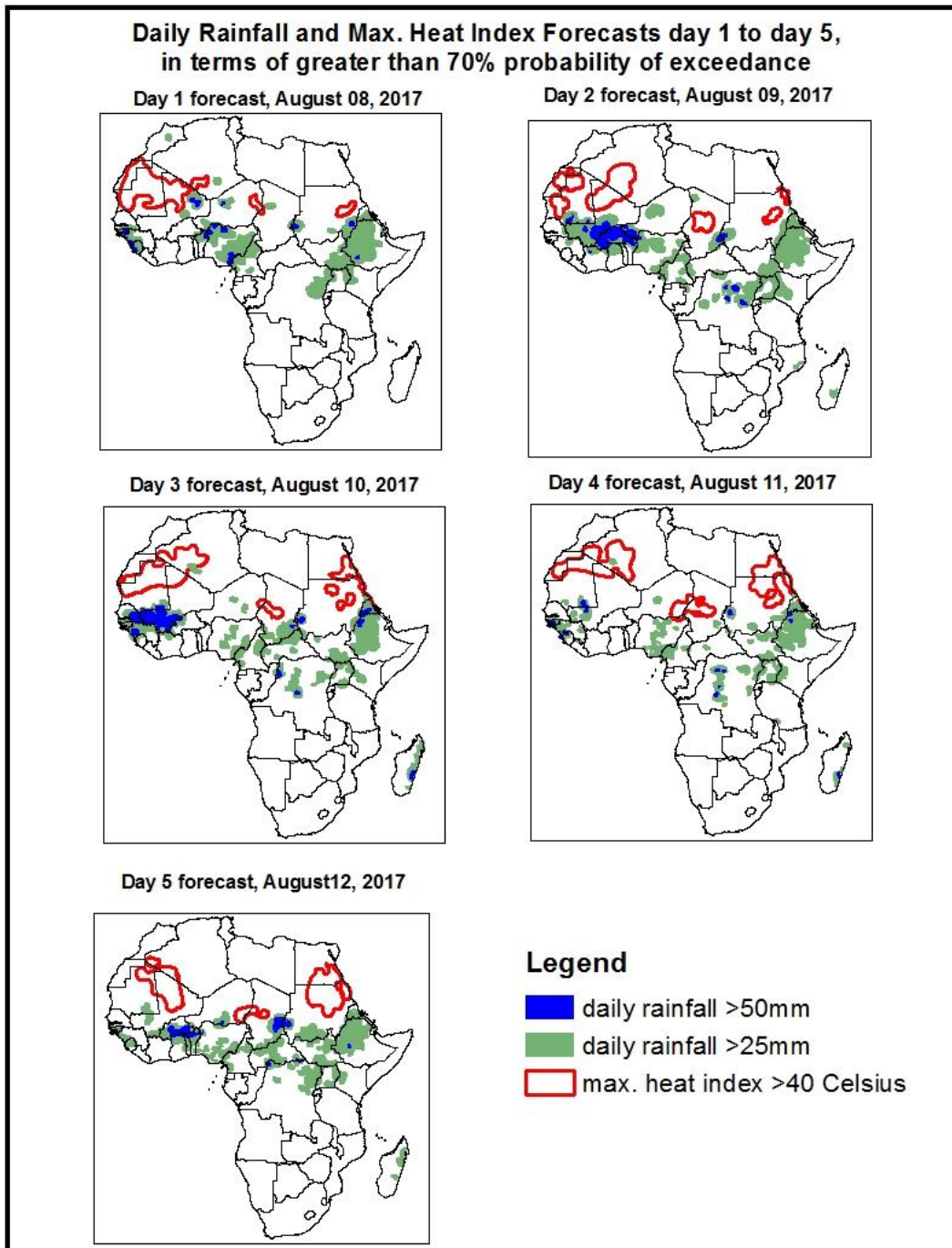


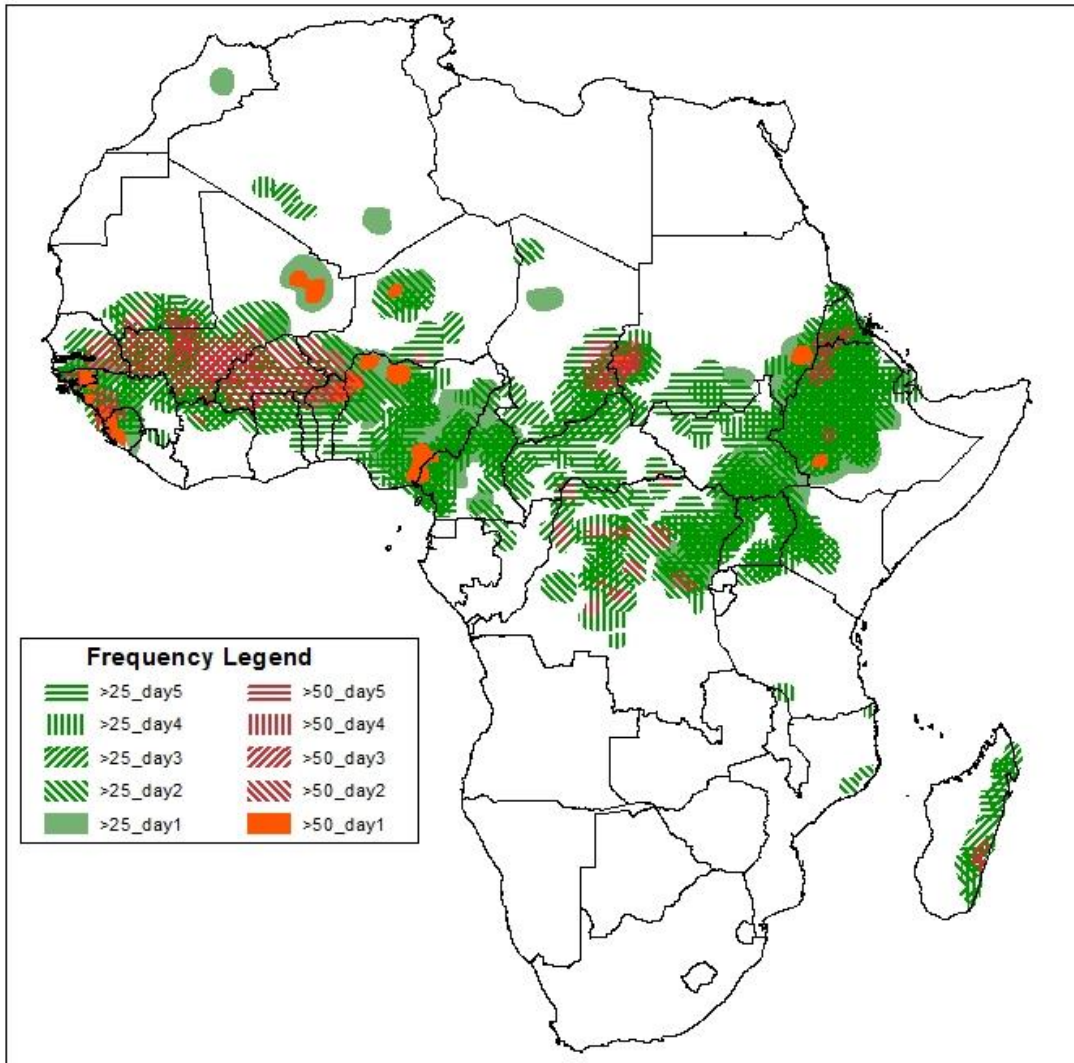
1. Rainfall, Heat Index and Dust Concentration Forecasts, (Issued on August 07, 2017)

1.1. Daily Rainfall and Maximum Heat Index Forecasts (valid: August 08–12 August, 2017)

The forecasts are expressed in terms of high probability of precipitation (POP) and high probability of maximum heat index, based on the NCEP/GFS, ECMWF and the NCEP Global Ensemble Forecasts System (GEFS) and expert assessment.



Five Days Rainfall Forecast Summary August 08-12 2017

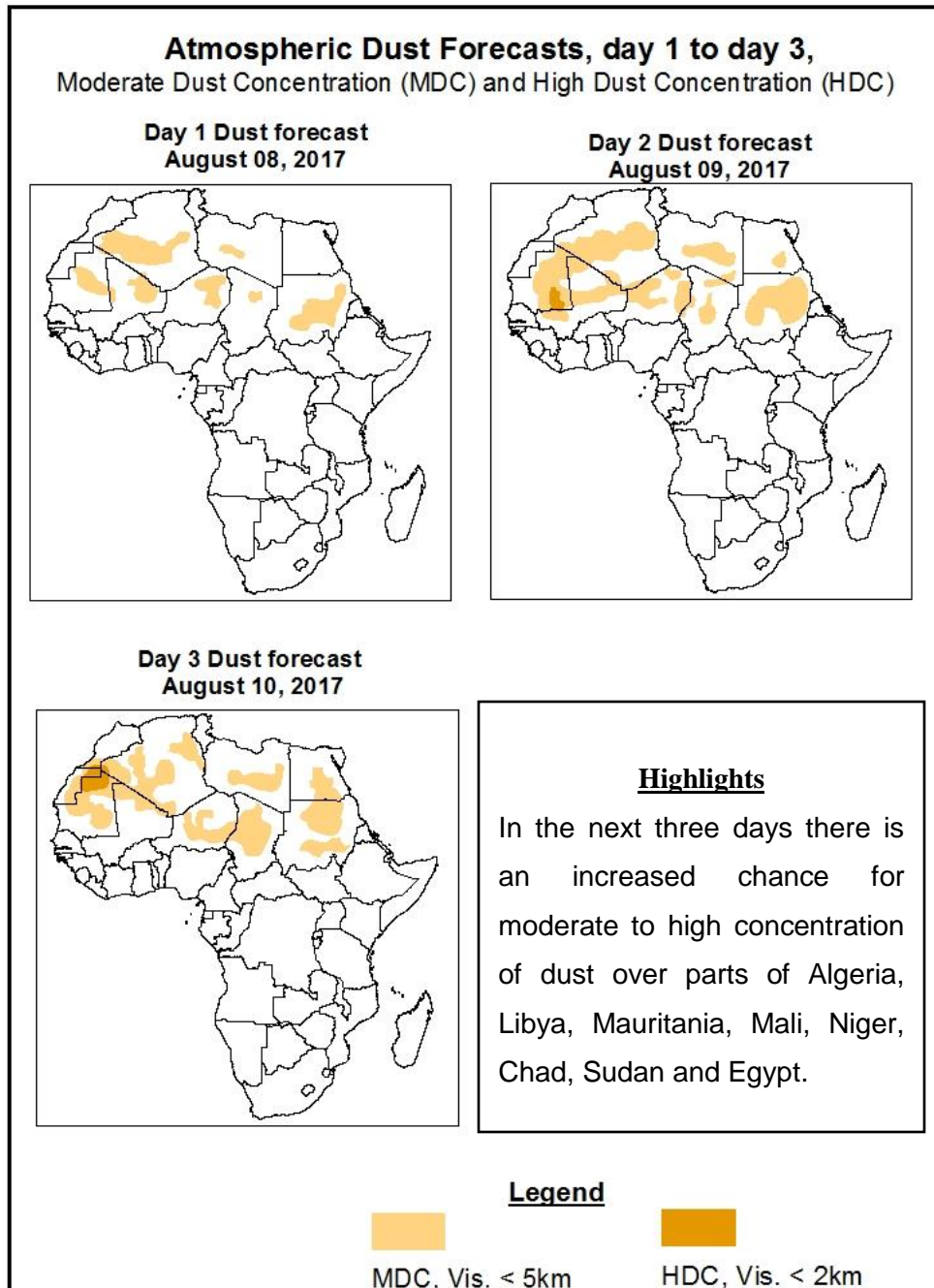


Highlights

In the next five days, a strong monsoon flow from the Atlantic Ocean across West and Central Africa combined with a lower-level cyclonic circulation propagating across the Sahel and Gulf of Guinea countries is expected to enhance rainfall over many places in West and Central Africa. Lower level wind convergence is expected to enhance rainfall over Sudan and Ethiopia. As a result, there is an increased chance for two or more days of moderate to heavy rainfall over many places in the Gulf of Guinea and parts of the Sahel countries, and portions of South Sudan, Sudan, northeastern DRC, western Kenya, northern Uganda and Ethiopia.

1.2. Atmospheric Dust Concentration Forecasts (valid: August 08–10, 2017)

The forecasts are expressed in terms of high probability of dust concentration, based on the Navy Aerosol Analysis and Prediction System, NCEP/GFS lower-level wind forecasts and expert assessment.



1.3. Model Discussion, Valid: August 08– 12, 2017

The Azores High Pressure system over the North Atlantic Ocean is expected to maintain an average central pressure value of 1020hPa during the forecast period.

The St. Helena High Pressure system over the Southeast Atlantic Ocean is expected to intensify with its central pressure value increasing from about 1024hPa to 1040hPa in the next 96hours and tends to maintain an average central pressure value of 1036hPa towards end of the forecast period.

The Mascarene High Pressure system over the Southwest Indian Ocean is expected to intensify with its central pressure value increasing from about 1031hPa to 1041hPa in the next 72hours and tends to maintain an average central pressure value of 1040hPa to towards end of the forecast period.

The heat low over western Sahel is expected to deepen slightly with the lowest central pressure value of 1004 hPa in the next 72 hours.

At 925 hPa, strong dry northerly to northeasterly flow is expected to prevail over many places northern Africa leading increased dust activity in the region.

At 850 hPa, a cyclonic circulation over Nigeria is expected to propagate westwards into Mauritania through 72hours.

At 700 hPa, a trough in the easterlies is expected to propagate westwards across the Gulf of Guinea region through 96hours.

In the next five days, a strong monsoon flow from the Atlantic Ocean across West and Central Africa combined with a lower-level cyclonic circulation propagating across the Sahel and Gulf of Guinea countries is expected to enhance rainfall over many places in West and Central Africa. Lower level wind convergence is expected to enhance rainfall over Sudan and Ethiopia. As a result, there is an increased chance for two or more days of moderate to heavy

rainfall over many places in the Gulf of Guinea and parts of the Sahel countries, and portions of South Sudan, Sudan, northeastern DRC, western Kenya, northern Uganda and Ethiopia.

2.0. Previous and Current Day Weather over Africa

2.1. Weather assessment for the previous day (August 06, 2017)

Moderate to locally heavy rainfall was observed over parts of Western Mali, Southern Niger, Guinea, Sierra Leone, Northern Liberia, Northern Nigeria, Southern Chad, Western CAR, Southern Sudan and South Sudan, and Ethiopia.

2.2. Weather assessment for the current day (August 07, 2017)

Intense convective clouds are observed over portions of West, Central and East Africa.

