

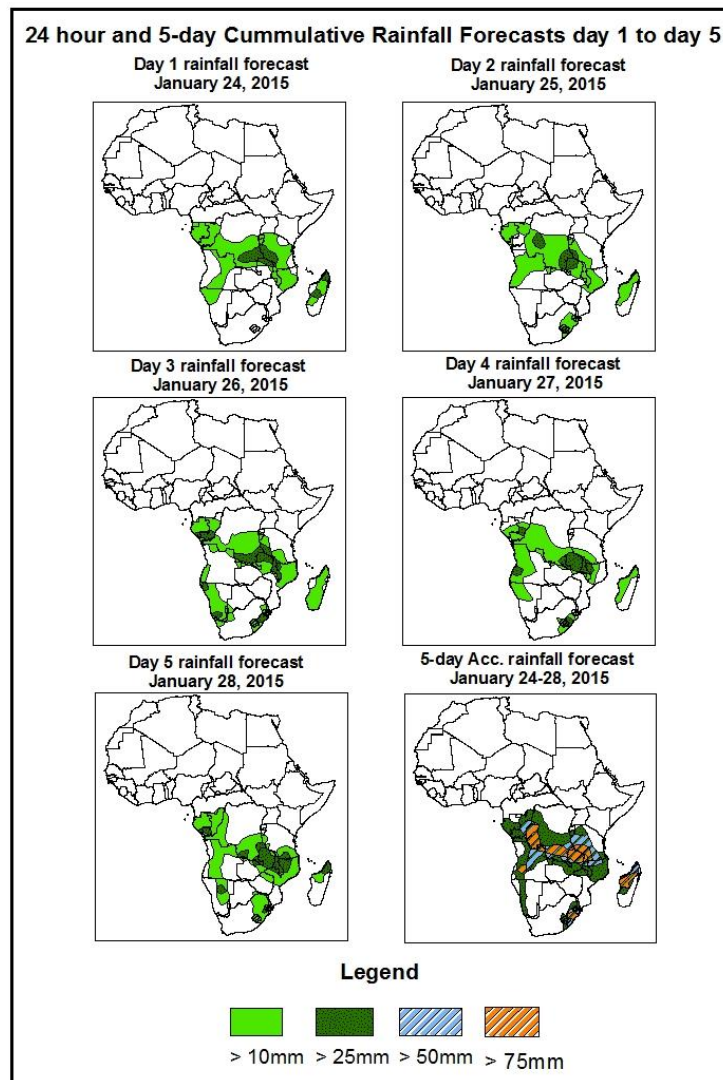


NCEP Contributions to the WMO Severe Weather Forecasting Demonstration Project (SWFDP) and to the African Monsoon Multidisciplinary Analysis (AMMA) Initiative

1. Rainfall Forecast: Valid 06Z of January 24 – 06Z of January 28, 2015. (Issued at 1730Z of January 23, 2015)

1.1. Twenty Four Hour Cumulative Rainfall Forecasts

The forecasts are expressed in terms of 75% probability of precipitation (POP) exceeded, based on the NCEP/GFS and the NCEP global ensemble forecasts system (GEFS) and expert assessment.

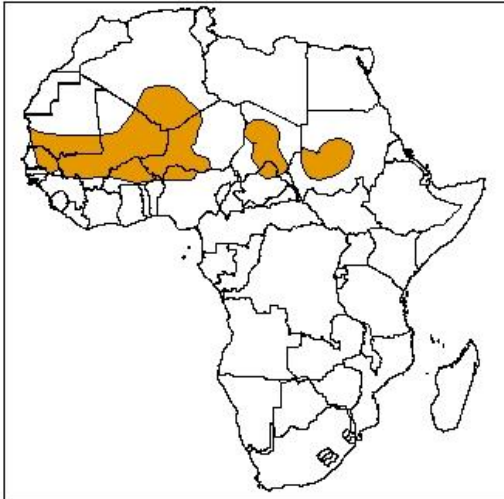


Summary

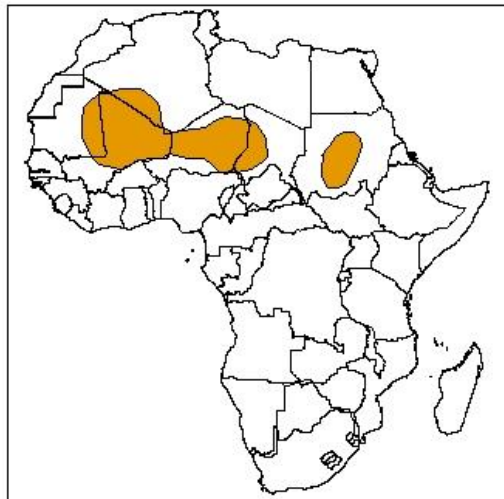
In the next five days, lower-level wind convergence in the region between northeastern Angola and Mozambique, are expected to enhance rainfall in these regions. There is an increased chance for heavy rainfall over some parts of western Zambia, Congo Brazzaville, Tanzania, Malawi, Angola and northern Namibia, some parts of Gabon, Mozambique, DRC and Madagascar

Atmospheric Dust Forecasts, day 1 to day 3,
Moderate Dust Concentration (MDC) and High Dust Concentration (HDC)

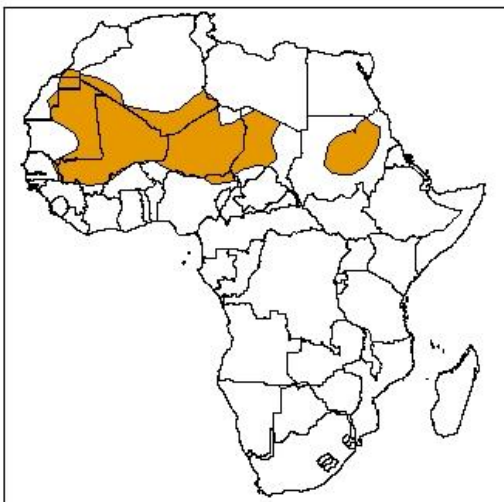
Day 1 Dust forecast
January 24, 2015



Day 2 Dust forecast
January 25, 2015



Day 3 Dust forecast
January 26, 2014



Highlights

There is an increased chance for moderate to high dust concentration over several parts of the Sahel, and North Africa countries, with highest dust concentration expected over Western Sahara, Algeria, Mali, Niger, Chad, Senegal, Sudan Nigeria, Burkina Faso and Mauritania.

Legend



MDC, Vis. < 5km



HDC, Vis. < 1km

1.2. Model Discussion: Valid from 00Z of January 23, 2015

The Azores high pressure system over the Northeast Atlantic Ocean is expected to strengthen from a central pressure value of 1034hpa to a central pressure value of 1040hpa during the forecast period, according to the GFS model.

The Arabian High Pressure system is expected to weaken from a central pressure value of 1022hpa to 1020hpa in 120 hours, according to the GFS model.

The central pressure value of the Mascarene high pressure system over the southwestern Indian Ocean is expected to strengthen from 1022hpa to 1028hpa in 72 hours and weaken to 1019hpa in 120 hours, according to the GFS model.

The St Helena high pressure system over the Southeast Atlantic Ocean is expected to weaken from a central pressure value of 1024hpa in 24 hours to 1019hpa in 120 hours, according to the GFS model.

At 925Hpa level, dry northeasterly to easterly wind (>20kts) is expected to prevail across much of the Sahel countries through 24 to 72 hours, and the intensity of the wind tends to weaken across the Northcentral and Northeastern regions of Africa, while remaining strong across Northwestern Africa towards end of the forecast period.

At 850Hpa level, northeasterly winds are expected to prevail across Central and East African countries during the forecast period. Wind convergences are expected to remain active in western Zambia, Congo Brazzaville, Tanzania, Malawi, Angola, northern Namibia, some parts of Gabon, Mozambique, DRC and Madagascar, during the forecast period. Zonally oriented wind convergence is expected to prevail in the region.

At 700hpa level, a zonal ridge controlled from the west is expected to prevail over Southern Africa while a trough is expected between northeast Angola and Mozambique, during the forecast period, according to the GFS model.

At 500Hpa, a trough associated with a mid-latitude frontal system is expected to prevail across eastern Mediterranean Sea. Easterlies will prevail over east and Central African countries during the forecast period, according to the GFS model.

In the next five days, lower-level wind convergence in the region between northeastern Angola and Mozambique, are expected to enhance rainfall in these regions. There is an increased chance for heavy rainfall over some parts of western Zambia, Congo Brazzaville, Tanzania, Malawi, Angola and northern Namibia, some parts of Gabon, Mozambique, DRC and Madagascar

2.0. Previous and Current Day Weather Discussion over Africa

(January 22, 2015 – January 23, 2015)

2.2. Weather assessment for the current day (January 22, 2015)

Intense convective deep clouds were observed across southeast Angola, some parts of Tanzania, Zambia, northern Malawi, central and southern DRC, northern Mozambique, Botswana and Madagascar.

2.1. Weather assessment for the previous day (January 23, 2015)

Intense convective deep clouds are over across some parts of Angola, Tanzania, Zambia, northern Malawi, DRC, northern Mozambique, Gabon, Mozambique and northern Madagascar.

