

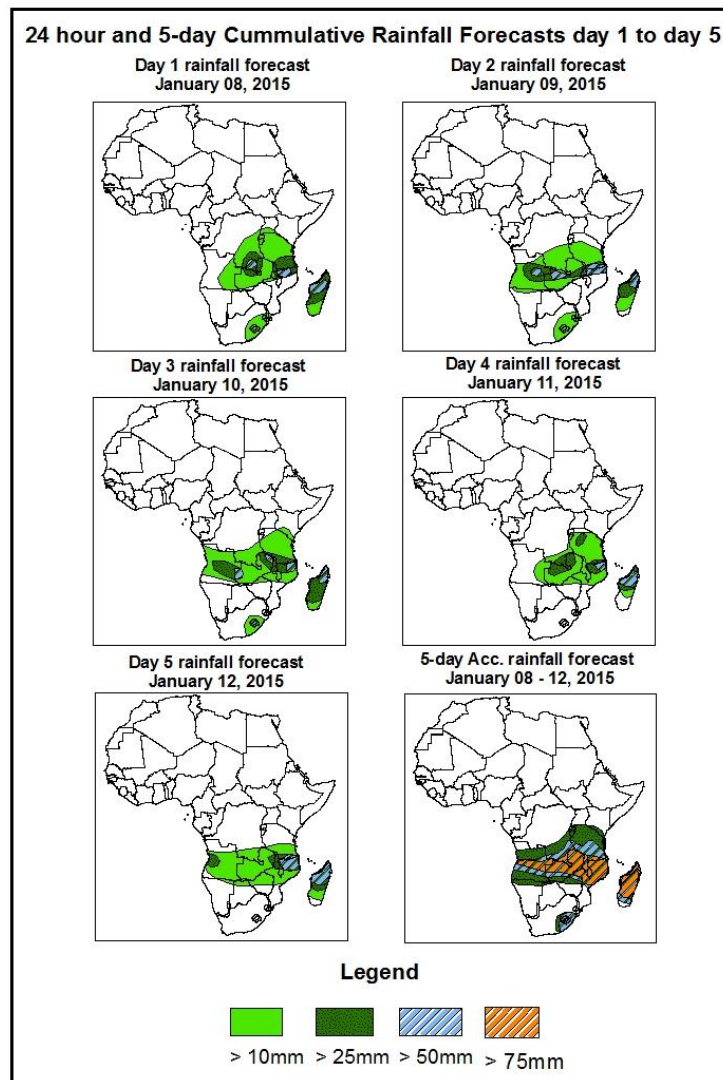


NCEP Contributions to the WMO Severe Weather Forecasting Demonstration Project (SWFDP) and to the African Monsoon Multidisciplinary Analysis (AMMA) Initiative

1. Rainfall Forecast: Valid 06Z of January 08 – 06Z of January 12, 2015. (Issued at 1700Z of January 07, 2015)

1.1. Twenty Four Hour Cumulative Rainfall Forecasts

The forecasts are expressed in terms of 75% probability of precipitation (POP) exceeded, based on the NCEP/GFS and the NCEP global ensemble forecasts system (GEFS) and expert assessment.

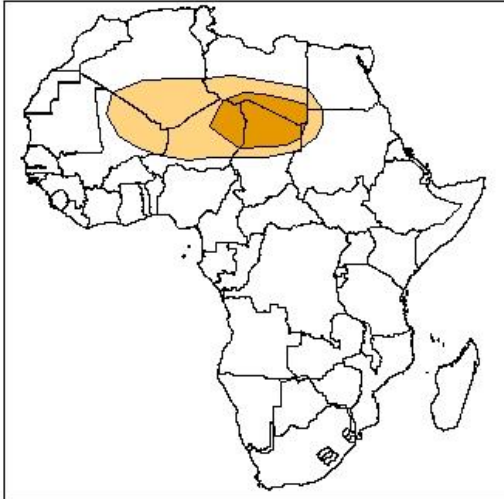


Summary

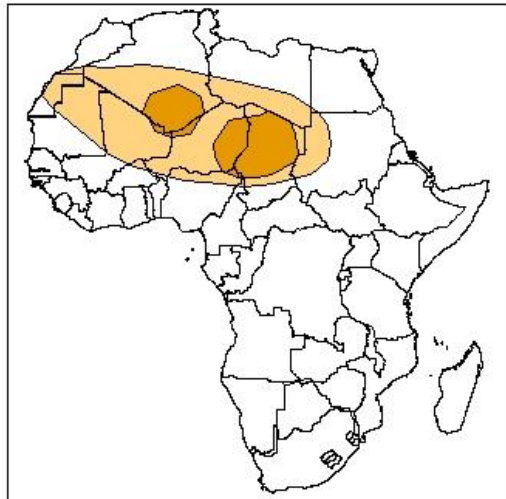
In the next five days, east-west oriented lower-level wind convergence in the region between Angola and Mozambique, seasonal wind convergences across Kenya and Tanzania, and a lower-level cyclonic circulation in the Mozambique Channel are expected to enhance rainfall in their respective regions. Hence, there is an increased chance for heavy rainfall over central Angola, southern DRC, Zambia, Malawi, southern Tanzania, central and northern Mozambique, and much of Madagascar.

Atmospheric Dust Forecasts, day 1 to day 3,
Moderate Dust Concentration (MDC) and High Dust Concentration (HDC)

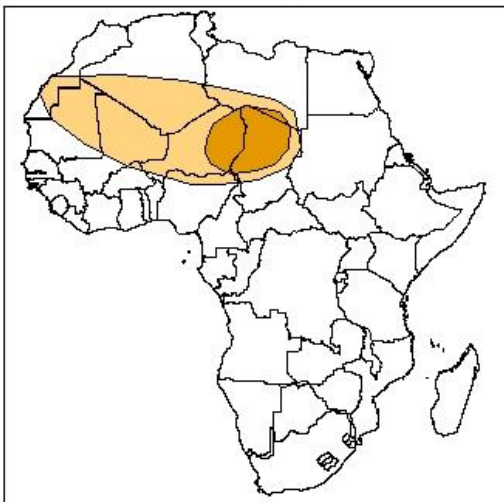
Day 1 Dust forecast
January 08, 2015



Day 2 Dust forecast
January 09, 2015



Day 3 Dust forecast
January 10, 2014



Highlights

There is an increased chance for moderate to high dust concentration over many places of the Sahel and Northern Africa countries, with highest dust concentration expected over Chad and the neighboring places.

Legend



MDC, Vis. < 5km



HDC, Vis. < 1km

1.2. Model Discussion: Valid from 00Z of January 7, 2015

The Azores high pressure system over the Northeast Atlantic Ocean is expected to weaken from a central pressure value of 1043hpa to a central pressure value of 1036hpa through 48 to 96 hours, according to the GFS model.

The Arabian High Pressure system is expected to strengthen from a central pressure value of 1026hpa in 24 hours to 1035hpa in 120hours, according to the GFS model.

The central pressure value of the Mascarene high pressure system over the southwestern Indian Ocean is expected to increase from 1023hpa in 24hours to 1025hpa in 120 hours, according to the GFS model.

The St Helena high pressure system over the Southeast Atlantic Ocean is expected to weaken from a central pressure value of 1025hpa in 24 hours to 1020hpa in 120 hours, according to the GFS model.

A low pressure system in the Mozambique Channel is expected to deepen with its central pressure value decreasing from 1008hpa to 1001hpa through 24 to 120 hours.

At 925Hpa level, dry northeasterly to easterly wind (>20kts) is expected to prevail across much of the Sahel and the northern Africa countries through 24 to 72 hours, and the intensity of the wind tends to weaken across the Northcentral and Northeastern regions of Africa, while remaining strong across Northwestern Africa towards end of the forecast period.

At 850Hpa level, dry northerly winds are expected to prevail across Central Africa countries and the northern parts of the Greater Horn of Africa during the forecast period. Wind convergences are expected to remain active across Uganda, Kenya and Tanzania during the forecast period. Zonally oriented wind convergence is expected to prevail in the region between Angola and Mozambique, whereas a cyclonic circulation in the Mozambique Channel is expected to deepen during the forecast period.

At 700hpa level, a zonally oriented trough is expected to prevail in the region between Angola and the Mozambique Channel during the forecast period, according to the GFS model.

At 500Hpa, a trough associated with a mid-latitude frontal system is expected to prevail across eastern Mediterranean Sea and the neighboring areas of Northeast Africa, with the southern extent of the trough reaching the northern parts of Ethiopia through 24 to 96 hours.

In the next five days, east-west oriented lower-level wind convergence in the region between Angola and Mozambique, seasonal wind convergences across Kenya and Tanzania, and a lower-level cyclonic circulation in the Mozambique Channel are expected to enhance rainfall in their respective regions. Hence, there is an increased chance for heavy rainfall over central Angola, southern DRC, Zambia, Malawi, southern Tanzania, central and northern Mozambique, and much of Madagascar.

2.0. Previous and Current Day Weather Discussion over Africa

(January 06, 2015 – January 07, 2015)

2.1. Weather assessment for the previous day (January 6, 2015)

During the previous day, moderate to locally heavy rainfall was observed over portions of southern DRC, Zambia, northern Botswana, southern Tanzania, central and northern Mozambique and Madagascar.

2.2. Weather assessment for the current day (January 7 2015)

Intense convective deep clouds are observed across portions of southern DRC, central Angola and some parts of Tanzania, Zambia, Botswana, Malawi Zimbabwe, northern and central Mozambique and Madagascar.

